Historic, archived document

Do not assume content reflects current scientific knowledge, policies, or practices

1
F765Fo
Sawtooth
Reserve
Flat
Folio

U. S. Department of Agriculture

FOREST SERVICE

GIFFORD PINCHOT, Forester

FOREST ATLAS

OF THE

NATIONAL FORESTS OF THE UNITED STATES

SAWTOOTH

FOLIO

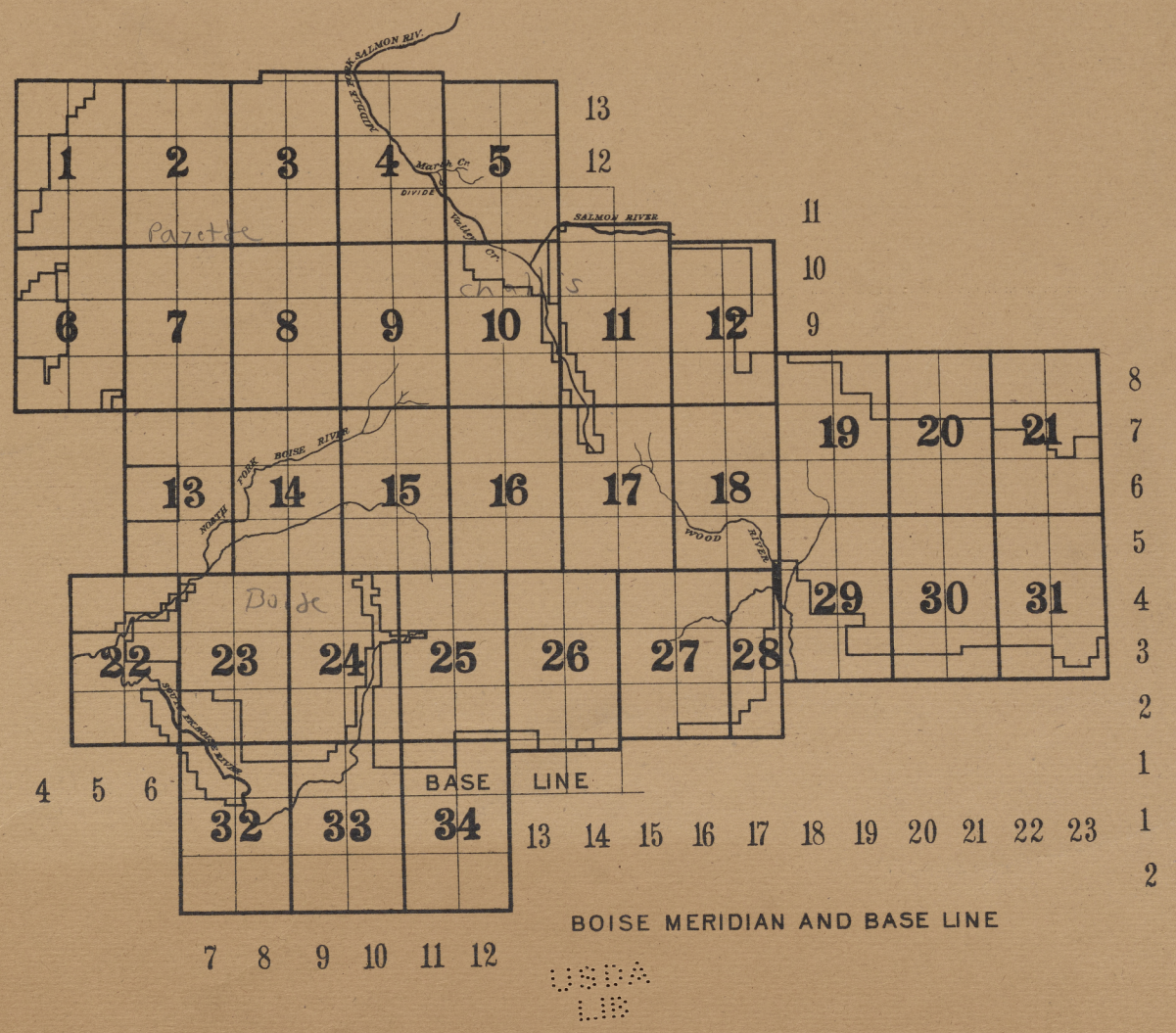

USDA
LIB

COMPILED AND PRINTED BY THE U. S. GEOLOGICAL SURVEY
GEORGE OTIS SMITH, DIRECTOR

FOREST ATLAS

GENERAL CLASSIFICATION

Commercial Timber

- Less than 2,000 B.F. per acre
- 2,000 to 5,000 B.F. per acre
- 5,000 to 10,000 B.F. per acre
- 10,000 to 25,000 B.F. per acre
- 25,000 to 50,000 B.F. per acre

- Woodland, cordwood, poles, etc.
- Chaparral or brush
- Sagebrush
- Grassland, parks, etc.
- Barren, above timberline, etc.
- Desert
- Burn, not restocking
- Burn, scattering trees
- Burn, forest cover established
- Windfall
- Bug-killed or diseased
- Old cutting, less than $\frac{1}{3}$ of the merchantable timber removed
- Old cutting, $\frac{1}{3}$ to $\frac{2}{3}$ of the merchantable timber removed
- Old cutting, $\frac{2}{3}$ to all of the merchantable timber removed

- Timber sales, less than $\frac{1}{3}$ of the merchantable timber removed
- Timber sales, $\frac{1}{3}$ to $\frac{2}{3}$ of the merchantable timber removed
- Timber sales, $\frac{2}{3}$ to all of the merchantable timber removed

- Cultivated
- Irrigated

TITLE

- Alienations
- Permanent alienations
- (A) State lands, approved
- State lands, not approved
- I Indian allotments
- L Lieu selections
- RP Railway lands, patented
- R Railway lands, not patented
- HP Homesteads, patented
- H Homesteads, not patented
- CE Cash entry
- T Timber and stone
- C Coal entry
- TE Townsite entry
- Mineral lode claims, patented
- P Mineral placer claims, patented
- M Mineral mill site, patented
- MC Mineral classification

GRAZING MAP LEGEND

- Supervisor's headquarters
- Supervisor's division
- Ranger's division
- Grazing districts
- Open for all stock
- Open for cattle and horses only.
- Open for sheep and goats only
- Closed for all stock
- Lambing grounds
- Driveways for stock
- Corral

CONVENTIONAL SIGNS

- Block line
- Compartment line, sales
- Boundary line for all other classifications
- Grant line
- Telegraph line
- Telephone line
- Power line
- Pipe line
- Aqueduct
- Railroad
- Tramway
- Wire rope conveyor
- Wagon road
- Secondary or private road
- Pack trail
- Foot trail
- Fire line
- Fence
- Ditch
- Flume
- Slide
- Log driving route
- Rollway
- Skidway
- Bridge
- Ferry
- Ford
- Sowing
- Nursery
- Corral
- Supervisor's headquarters
- Ranger's headquarters
- House
- Railroad station
- Stage station
- Power station
- Hotel
- Store
- School
- Church
- Cemetery
- TEL. Telegraph office
- TLP. Telephone office
- Cabin
- Dairy
- Logging camp
- Sawmill, portable
- Sawmill, stationary
- Grist mill
- Grist and sawmill
- Apiary
- Mine location, unpatented
- U.S. Improvements made by the United States are marked U. S.

Proposed improvements are shown by the appropriate sign and are designated by "Proposed" on the margin of the maps

Abandoned improvements are shown by zeros O O O O and designated on the margin of the maps

ALPHA-NUMERIC SYMBOLS FOR WESTERN COMMERCIAL TREE SPECIES

These will be used on maps, where limited space makes necessary, in the following manner:

D129 = Pseudotsuga taxifolia, average stand 29,000 B.M. per acre

Q612 = Quercus agrifolia, average stand 12 cords per acre

T67 = Thuja plicata, average stand 7 tele-poles per acre

P0	Pinus murrayana	Lodgepole Pine
1	flexilis	Limber Pine
2	monticola	Western White Pine
3	lambertiana	Sugar Pine
4	ponderosa	Yellow Pine
5	coulteri	Coulter Pine
6	sabiniana	Gray Pine
7	jeffreyi	Jeffrey Pine
8	radiata	Monterey Pine
9	attenuata	Knobcone Pine
B2	strobiformis	Mexican White Pine
5	albicaulis	White-bark Pine
6	torreyana	Torrey Pine
7	edulis	Pinon
9	monophylla	Single-leaf Pinon
A1	Abies magnifica	Magnificent Fir
2	concolor	White Fir
3	shastensis	Shasta Fir
4	nobilis	Noble Fir
5	lasiocarpa	Alpine Fir
6	grandis	Lowland Fir
7	arizonica	Arizona Cork Fir
8	amabilis	Lovely Fir
9	venusta	Bristle-cone Fir
S2	Picea engelmanni	Engelmann Spruce
3	parryana	Blue Spruce
5	breweriana	Weeping Spruce
6	sitchensis	Sitka Spruce
D1	Pseudotsuga taxifolia	Douglas Fir (Red)
5	macrocarpa	Bigcone Spruce
H5	Tsuga mertensiana	Black Hemlock
6	heterophylla	Western Hemlock
R1	Sequoia sempervirens	Redwood
5	washingtoniana	Bigtree
C5	Chamæcyparis nootkatensis	Yellow Cedar
6	lawsoniana	Port Orford Cedar
T6	Thuja plicata	Red Cedar
L5	Larix lyallii	Alpine Larch
7	occidentalis	Western Larch
O5	Libocedrus decurrens	Incense Cedar
K5	Cupressus macnabiana	Macnab Cypress
6	macrocarpa	Monterey Cypress
7	arizonica	Arizona Cypress
8	goveniana	Gowen Cypress
J1	Juniperus utahensis	Utah Juniper
2	pachyphlœa	Alligator Juniper
4	occidentalis	Western Juniper
5	sabinoides	Mountain Juniper
7	californica	California Juniper
9	monosperma	One seed Juniper
Q0	Quercus chrysolepis	Canyon Live Oak
1	californica	California Black Oak
2	lobata	California White Oak
3	douglasii	Blue Oak
4	garryana	Pacific Post Oak
5	wislizeni	Highland Oak
6	agrifolia	California Live Oak
7	gambelii	Gambel Oak
8	densiflora	California Tanbark Oak
9	engelmanni	Engelmann Oak
M2	Acer macrophyllum.	Oregon Maple
5	glabrum	Dwarf Maple
9	negundo californicum	California Boxelder
W0	Populus trichocarpa	Black Cottonwood
2	fremontii	Fremont Cottonwood
5	tremuloides	Aspen
7	angustifolia	Narrowleaf Cottonwood.
F1	Fraxinus pennsylvanica	Red Ash
6	oregona	Oregon Ash
8	lanceolata	Green Ash
U1	Prunus demissa	Western Choke Cherry
Y7	Platanus wrightii	Arizona Sycamore
8	racemosa	California Sycamore
X0	Salix lasiandra	Western Black Willow
2	sessilifolia	Silverleaf Willow
9	amygdaloides.	Almondleaf Willow

PAYETTE NATIONAL FOREST

3rd Standard Parallel North

R4E R5E

T. 13 N.

T. 12 N.

T. 11 N.

R. 4 E. R. 5 E.

Alpha
Jas. Lindsay
Adkin
Prunty
Spring
Lothrop
Mrs. Jarvis
Boiling Springs
ROUND VALLEY
Camps Cr.
Cripple Cr.
Beaver Cr.
Rattlesnake Creek
Little Bull Dog Creek
Bull Dog Creek
Meadow Creek
Long Valley
North Fork Payette River
Payette River
East Fork
Silver Cr.
Valley
44°30'
44°20'

Compiled by H.S. Meekham 1907
J.S.N.

SAWTOOTH
BOISE MERIDIAN

PAYETTE NATIONAL FOREST

2

44°30'

3rd Standard Parallel North

R6E

R7E

T. 13 N.

T. 12 N.

T. 11 N.

44°20'

115°40'

80.12

80.90

80.

Payette River

Bull Creek

Silver Creeks

Little Bull Dog Cr.

Little Trail Cr.

Grout Creek

Basin Creek

Beaver Creek

Deer Creek

Wilson Creek

DEADWOOD RIVER

DEADWOOD BASIN

BOUNDARY LINE

BOISE CO. IDAHO CO.

Compiled by H.S. Meekham 1907
J.S.N.

SAWTOOTH

BOISE MERIDIAN

R. 6 E.

R. 7 E.

PAYETTE NATIONAL FOREST

44°30′

115°20′

T. 13 N.

T. 12 N.

T. 11 N.

44°20′

R. 8 E.

R. 9 E.

BOUNDARY LINE

BEAR VALLEY

Elk Creek

Bear Valley Creek

Bearskin Creek

Bear Valley Creek

Warm Spring Creek

BOISE CO.
IDAHO CO.

BOISE CO.
IDAHO CO.

Compiled by H.S. Meekham 1907
J.S.N.

SAWTOOTH
BOISE MERIDIAN

MIDDLE FORK SALMON RIVER

Bear Valley Creek

Beaver Creek

Cape Horn

Marsh Creek

Nap Creek

Cape Horn Summit

Horn

IDAHO CO.

CUSTER CO.

Blind Summit

Valley Creek

Trap Creek

Elk Creek

IDAHO CO.

BOISE CO.

BOUNDARY LINE

Stanley Lake

Goat Lake

Fogus Creek

BOISE CO.

CUSTER CO.

115°10'

44°20'

T. 13 N.

T. 12 N.

T. 11 N.

R. 10 E.

R. 11 E.

Compiled by H.S.Meekham 1907
J.S.N.

SAWTOOTH

BOISE MERIDIAN

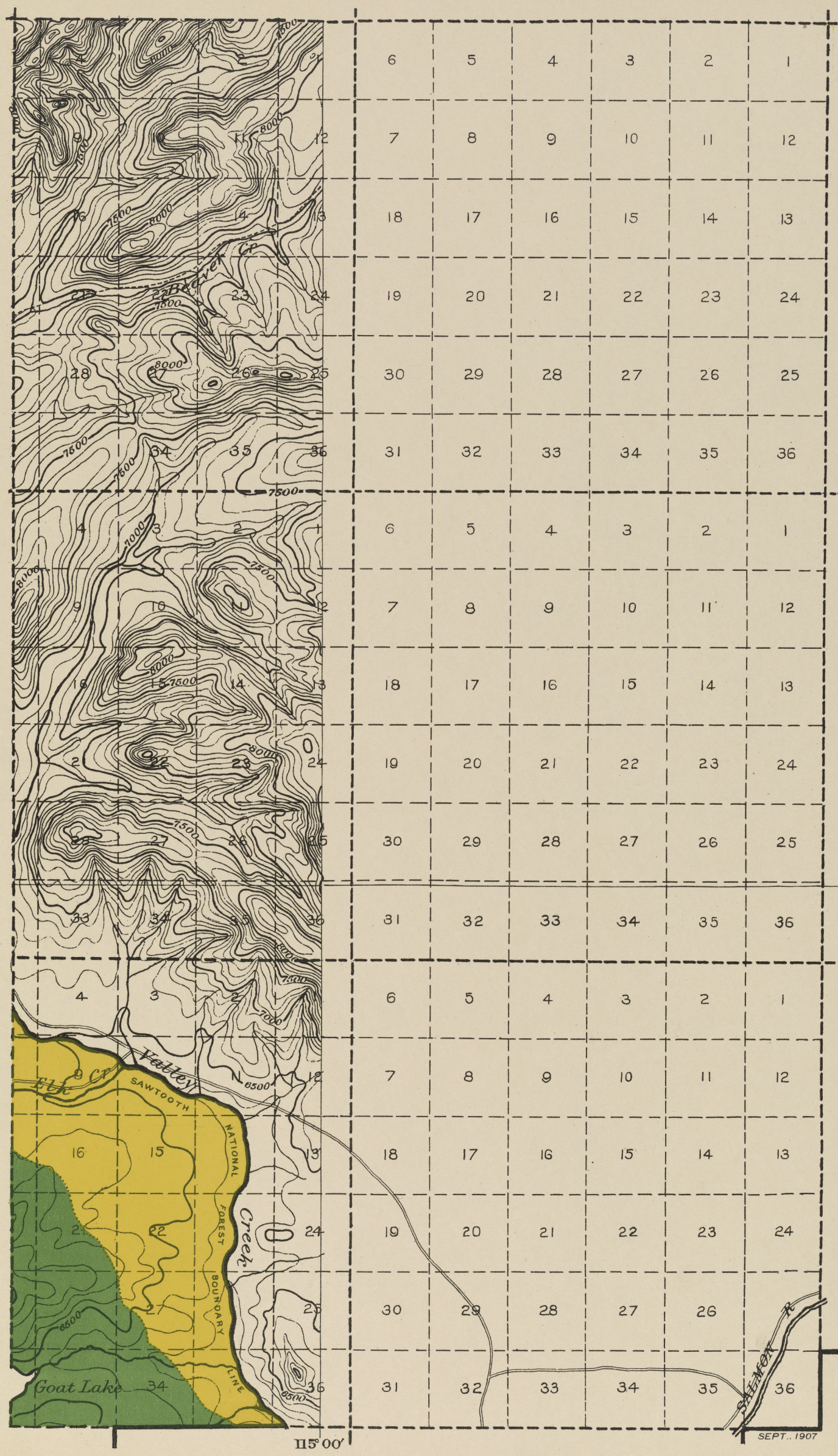
Beaver Cr
Valley
Fork
Creek
SAWTOOTH
NATIONAL
FOREST
BOUNDARY
LINE
Goat Lake
SALMON R.
SEPT., 1907
115° 00′
44° 20′
T. 13 N.
T. 12 N.
T. 11 N.
R. 12 E.
R. 13 E.
SAWTOOTH
BOISE MERIDIAN

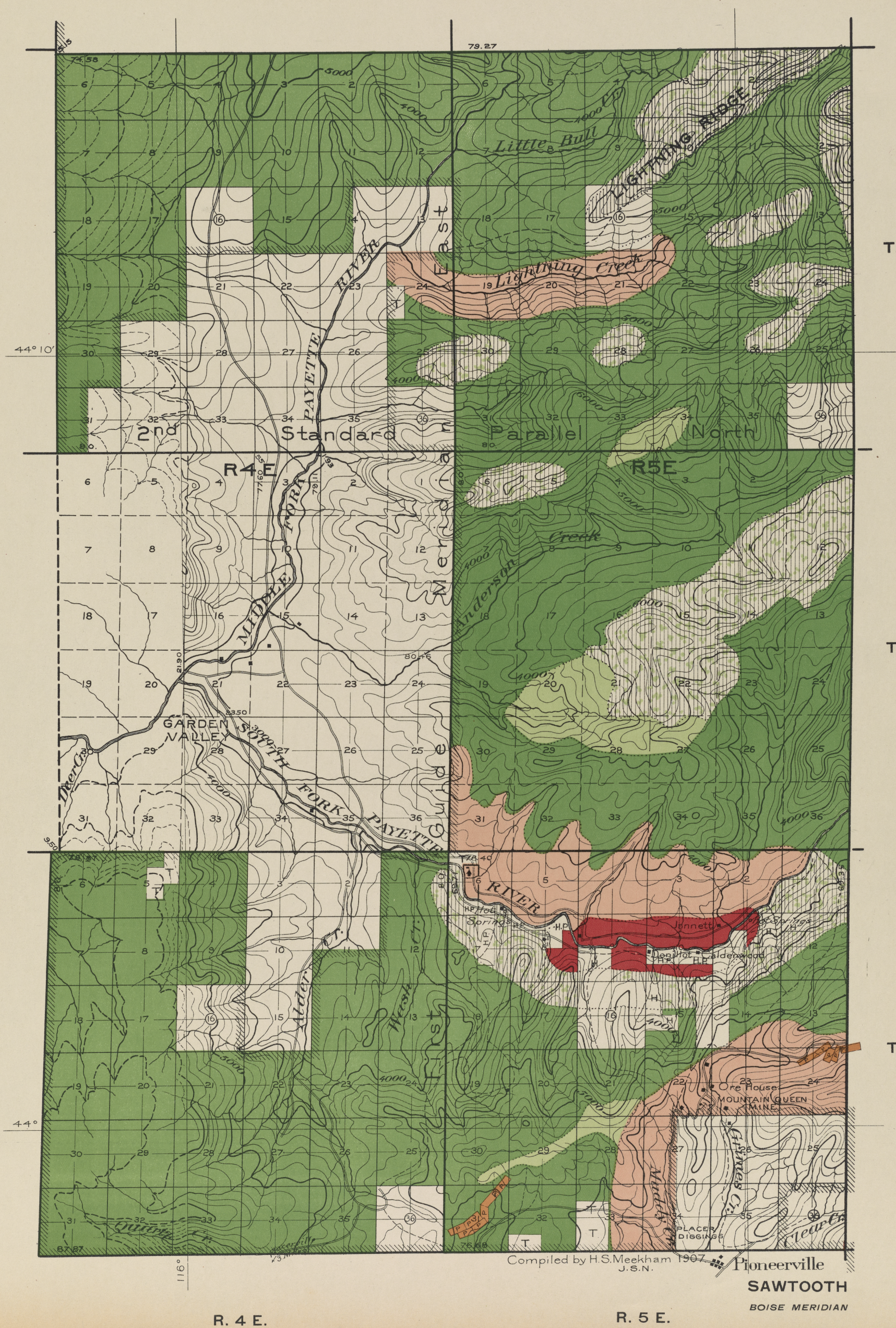
79.27
74.58
5000
4000
Little Bull
LIGHTNING RIDGE
1000 Ft.
Lightning Creek
44° 10'
2nd Standard Parallel North
R4E
R5E
MIDDLE FORK PAYETTE RIVER
South Fork
Payette River
GARDEN VALLEY
SOUTH FORK PAYETTE RIVER
Deer Cr.
Anderson Creek
Jennett
Hot Springs
Donnelly
Calderwood
Ore House
MOUNTAIN QUEEN MINE
PLACER DIGGINGS
Grimes Cr.
Clear Cr.
Muddy Cr.
Alder Cr.
West Fork
Gurney Cr.
Pioneerville
44°
116°
Compiled by H.S. Meekham 1907
J.S.N.
SAWTOOTH
BOISE MERIDIAN
T. 10 N.
T. 9 N.
T. 8 N.
R. 4 E.
R. 5 E.

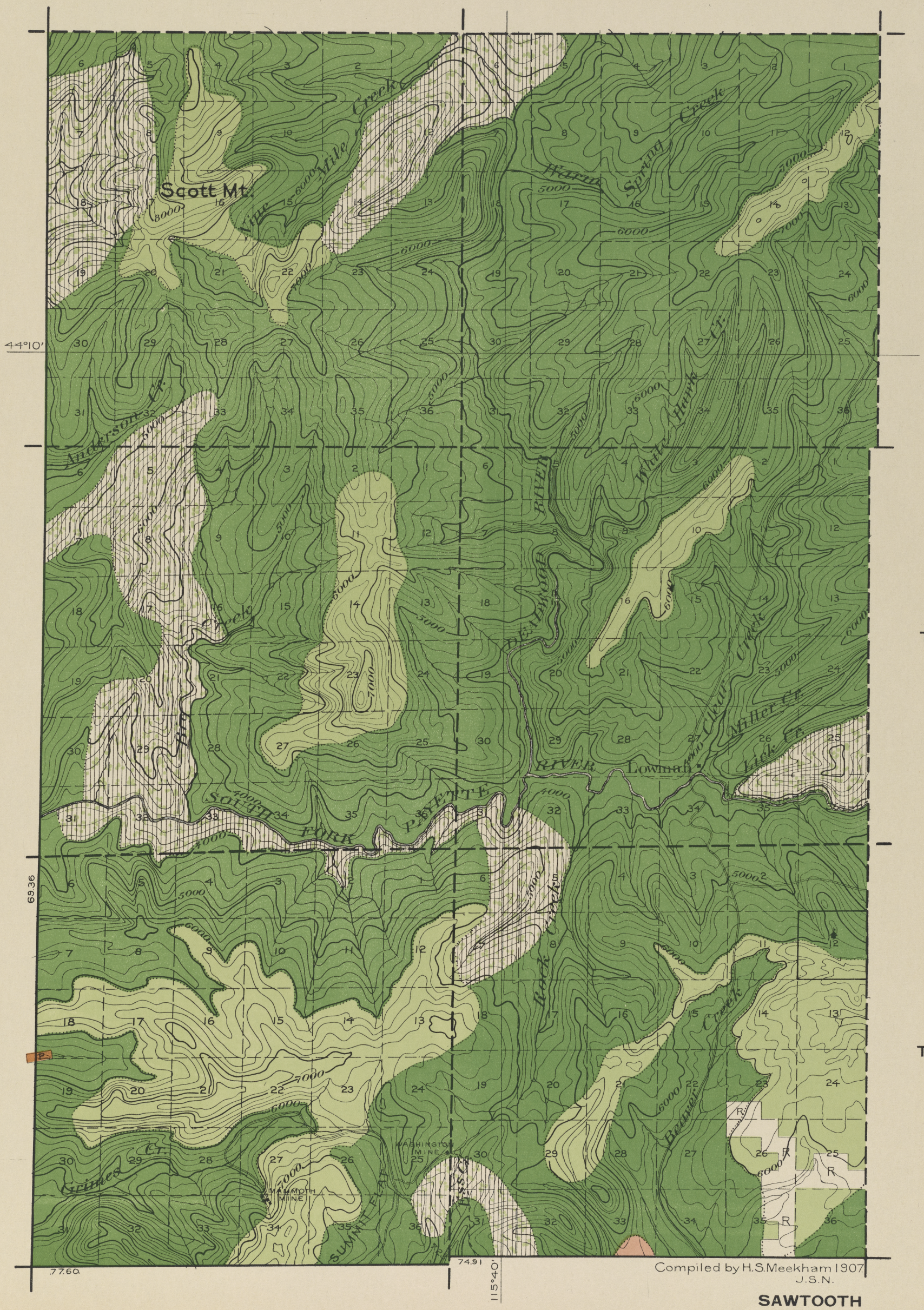

Compiled by H.S. Meekham 1907
J.S.N.

SAWTOOTH

BOISE MERIDIAN


115°20'
44°10'
44°
T. 10 N.
T. 9 N.
T. 8 N.
R. 8 E.
R. 9 E.
IDAHO CO.
BOISE CO.
ELMORE CO.
PAYETTE RIVER
SOUTH FORK
BOISE RIVER
Crooked River
Middle Fork
Pikes
Warm Springs Creek
Lick Creek
Mule Cr.
Bear Valley Ridge
Trail Creek
Willow Creek
Rapid River
Banner
BOUNDARY LINE
Compiled by H.S. Meekham 1907
J.S.N.
SAWTOOTH
BOISE MERIDIAN

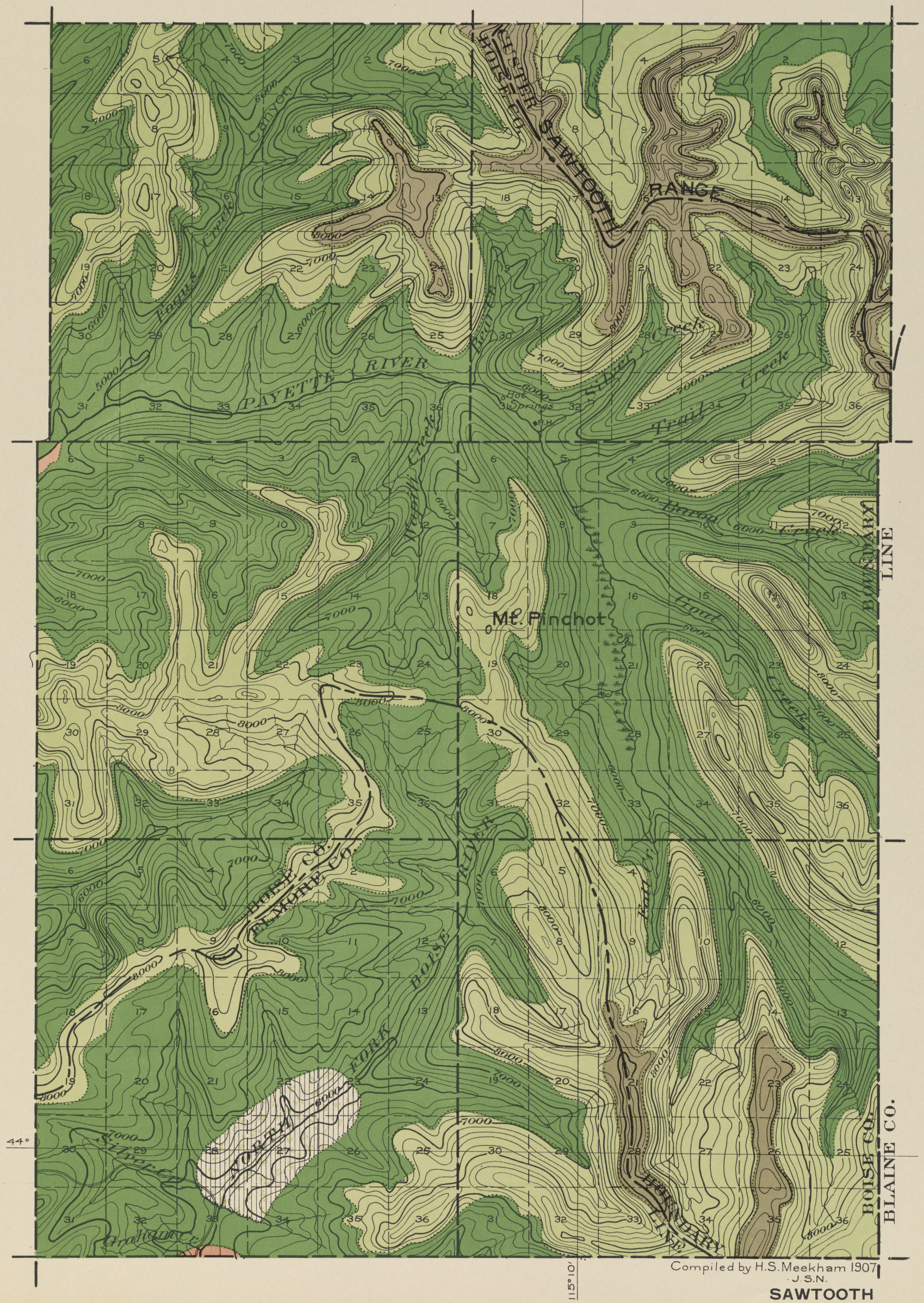

Compiled by H.S. Meekham 1907
J.S.N.

SAWTOOTH

BOISE MERIDIAN

Valley Creek
Stanley
Hot Springs
Fall Cr
Stanley Basin
SALMON RIVER
CUSTER CO
BLAINE CO
Champion Cr
Redfish Lake
Yellow Belly Lake
44°10′
44°00′
T. 10 N.
T. 9 N.
T. 8 N.
115°00′
SEPT., 1907
SAWTOOTH
BOISE MERIDIAN
R. 12 E.
R. 13 E.

11

Hot Springs
SALMON RIVER
Robinson
Warm Springs Creek
Sawmill Creek
Champion Cr
State Cr
Fourth of July Creek
SALMON RIVER
Yellow Belly Lake
Pierson
Whites Hot Springs
Germania
White Cloud Peak 12,500
Pettit Lk

T. 10 N.
T. 9 N.
T. 8 N.
44° 10′
44° 00′
114° 40′
R. 14 E.
R. 15 E.

SEPT., 1907
SAWTOOTH
BOISE MERIDIAN

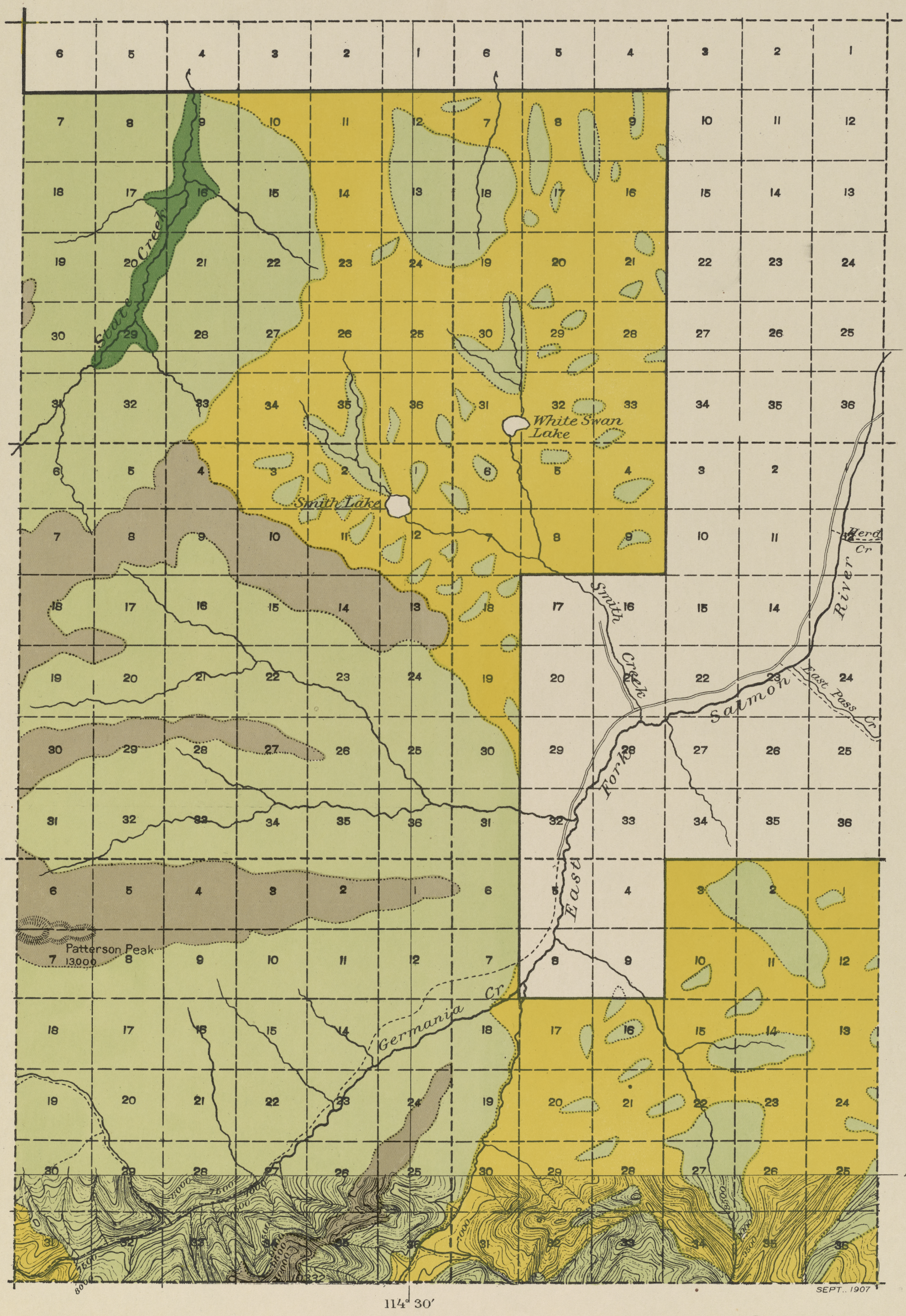
Stanley Creek
White Swan Lake
Smith Lake
Herd Cr
Smith Creek
Salmon River
East Fork
East Pass Cr
Germania Cr
Patterson Peak
13000
44°10′
44°00′
114° 30′
T. 10 N.
T. 9 N.
T. 8 N.
R. 16 E.
R. 17 E.
SEPT., 1907
SAWTOOTH
BOISE MERIDIAN


Wilson Peak
Elk Creek Mt.
Edna
Kempner
Sunset Mt.
Dead Dog Peak
Thorn Creek Mt.
1st Standard Parallel North
R6E
R7E
T. 7 N.
T. 6 N.
T. 5 N.
R. 6 E.
R. 7 E.
Compiled by H.S. Meekham 1907.
J.S.N.
SAWTOOTH
BOISE MERIDIAN


115°20'
43°50'
T. 7 N.
T. 6 N.
T. 5 N.
R. 8 E.
R. 9 E.
1st Standard Parallel North
Compiled by H.S. Meekham 1907
J.S.N.
SAWTOOTH
BOISE MERIDIAN
CROOKED RIVER
BOUNDARY LINE
BEAR
SALMON RIVER
BOISE
FORK
NORTH
Beaver Creek
Ranger's Camp
Alexander Creek
ALEXANDER FLAT
MIDDLE FORK
ROARING WATER
Last Man Creek
Middle Fork
Grande Ronde
Phifer Creek
Rock Creek
Brennan Creek
Hungarian Creek
Rabbit Creek
Deer Creek
Cabin Creek
Ranger's Camp



Compiled by H.S. Meekham 1907.
J.S.N.

SAWTOOTH

BOISE MERIDIAN

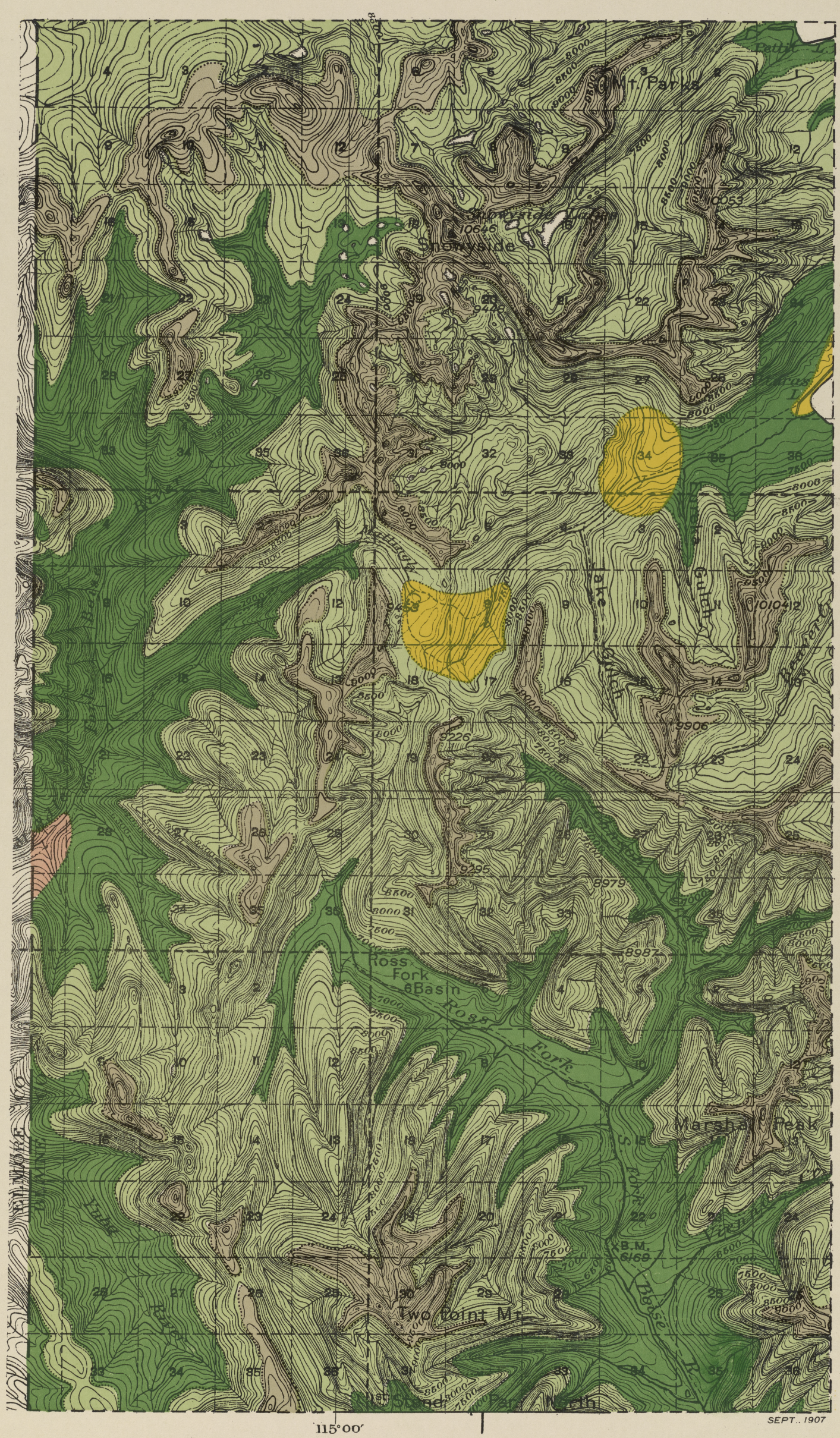
Mt. Parks
Snowyside
10646
Ross Fork Basin
Ross Fork
Marshall Peak
Two Point Mt.
Stanley
B.M. 6169
Boise R.
Yuba
Beaver
Lake
Gulch
Pettit L.
Redfish L.
9226
9295
8979
8987
9436
9053
9906
10104
T. 7 N.
T. 6 N.
T. 5 N.
43° 50′
115° 00′
R. 12 E.
R. 13 E.
SEPT., 1907
SAWTOOTH
BOISE MERIDIAN

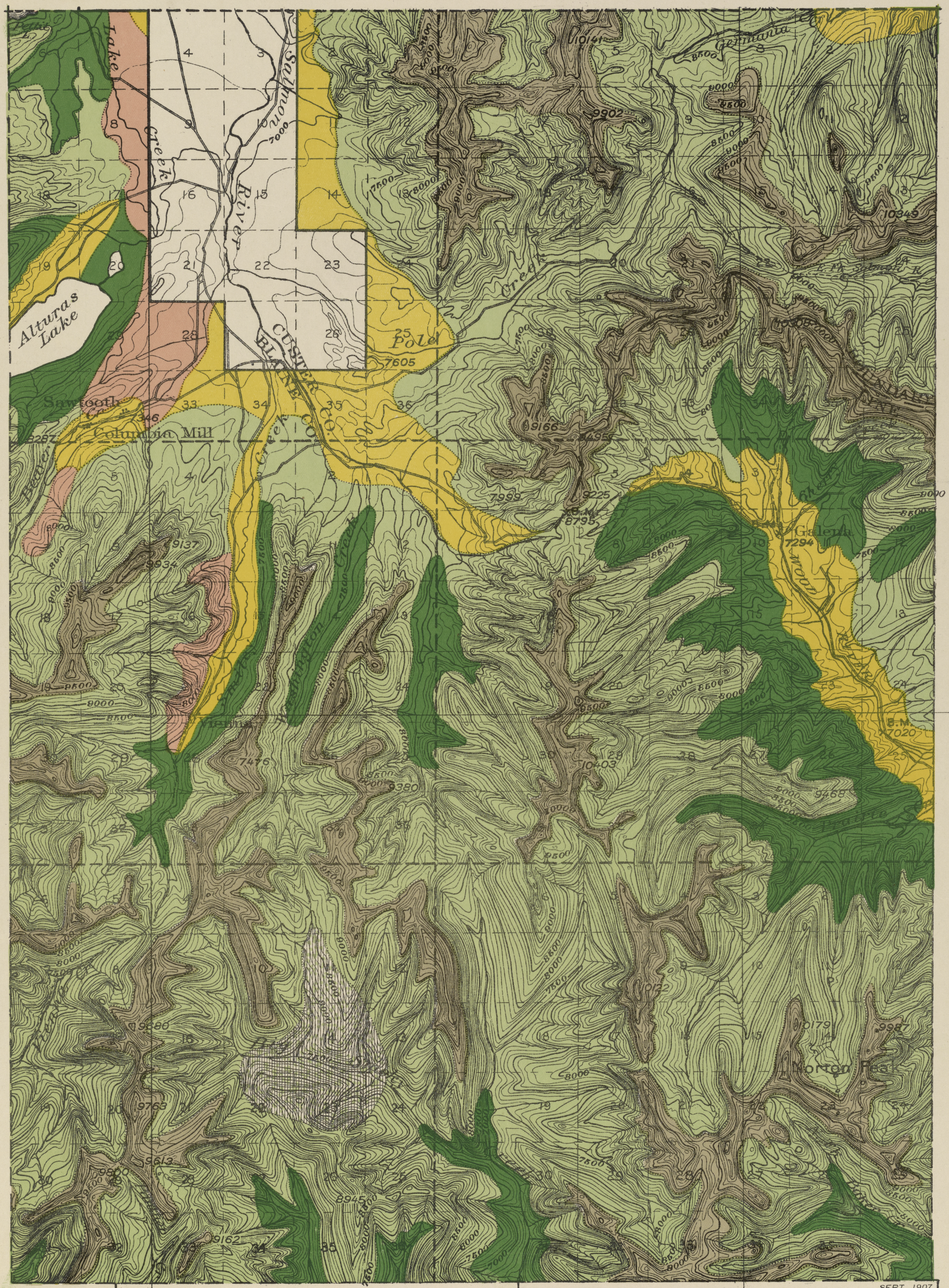
Lake
Creek
Salmon River
Alturas Lake
Sawtooth
Columbia Mill
Creek
CUSTER CO.
BLAINE CO.
Fole
7605
Germania
10141
9902
10345
9166
9225
8795
7294
Galena
7999
9137
9934
7476
9380
10403
9468
9880
9763
9613
9162
10132
10179
9987
Morton Peak
B.M. 7020
43°50′
114°50′
114°40′
T. 7 N.
T. 6 N.
T. 5 N.
R. 14 E.
R. 15 E.
SEPT., 1907
SAWTOOTH
BOISE MERIDIAN

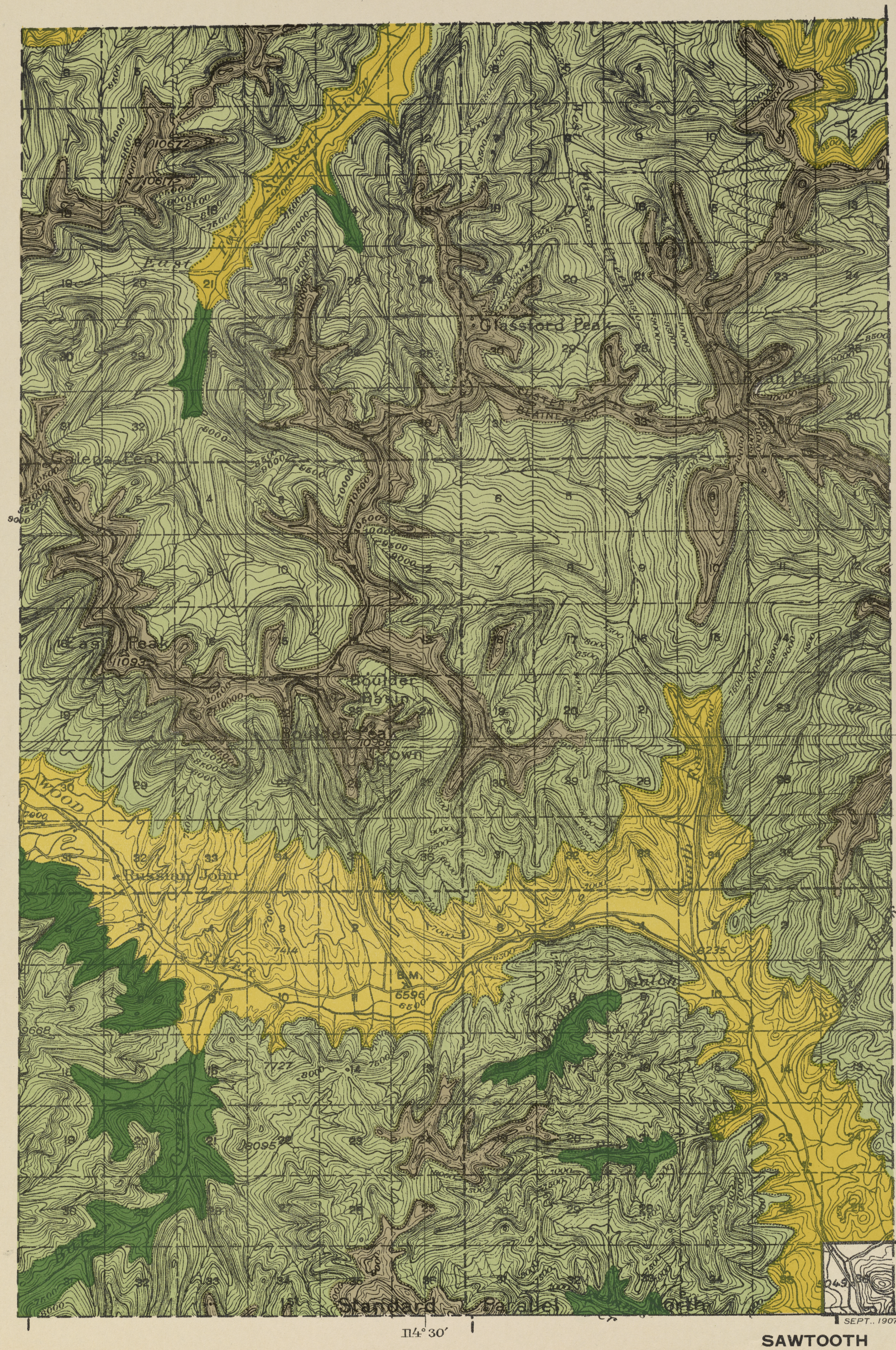

T. 7 N.

T. 6 N.

43° 50′

T. 5 N.

114° 30′

R. 16 E.

R. 17 E.

SAWTOOTH

BOISE MERIDIAN

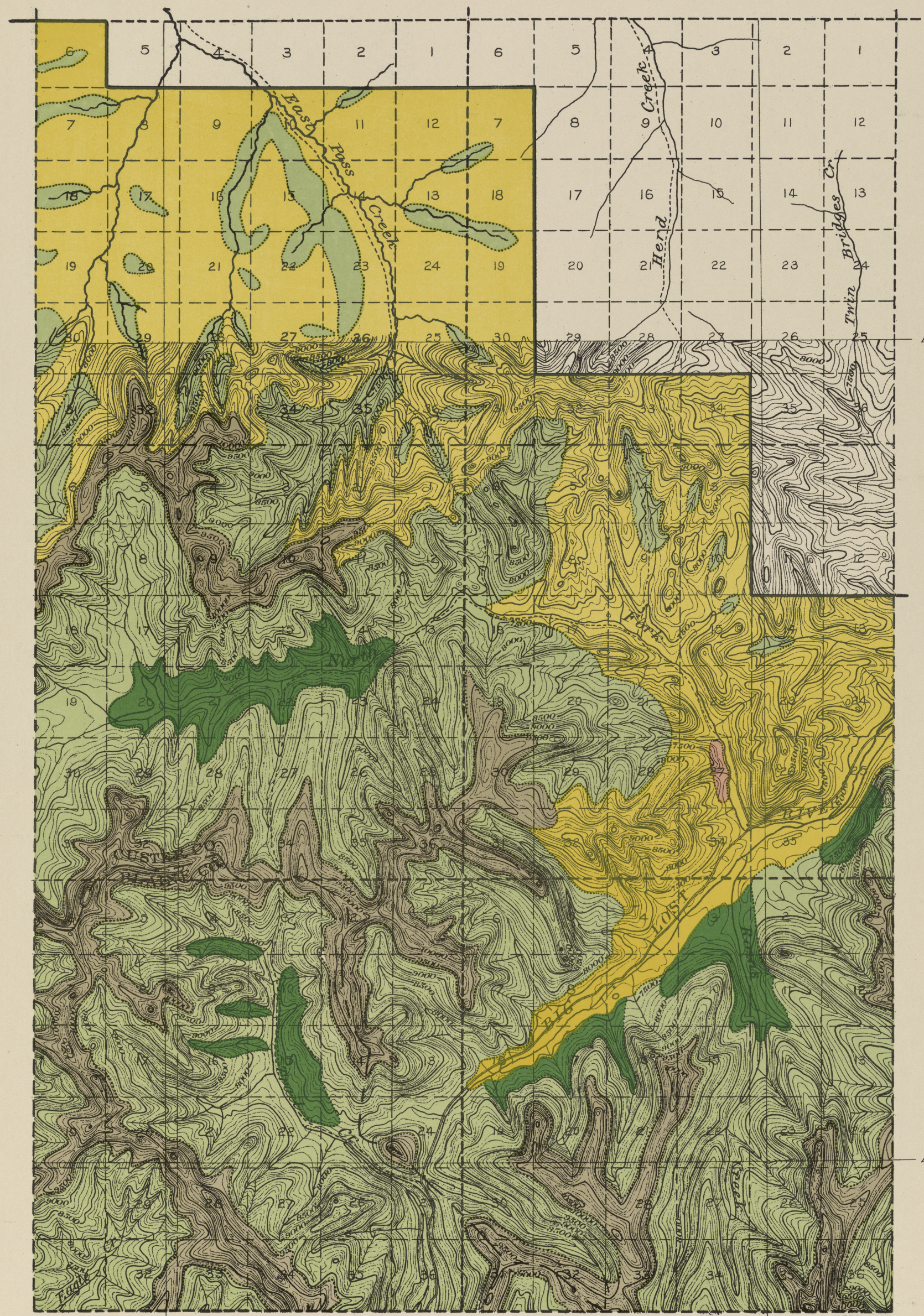
East Pass Creek
Herd Creek
Twin Bridges Cr.
LOST
RIVER
Big
Eagle
T. 8 N.
T. 7 N.
T. 6 N.
44° 00′
43° 50′
114° 20′
114° 10′
SEPT., 1907
SAWTOOTH
BOISE MERIDIAN
R. 18 E.
R. 19 E.

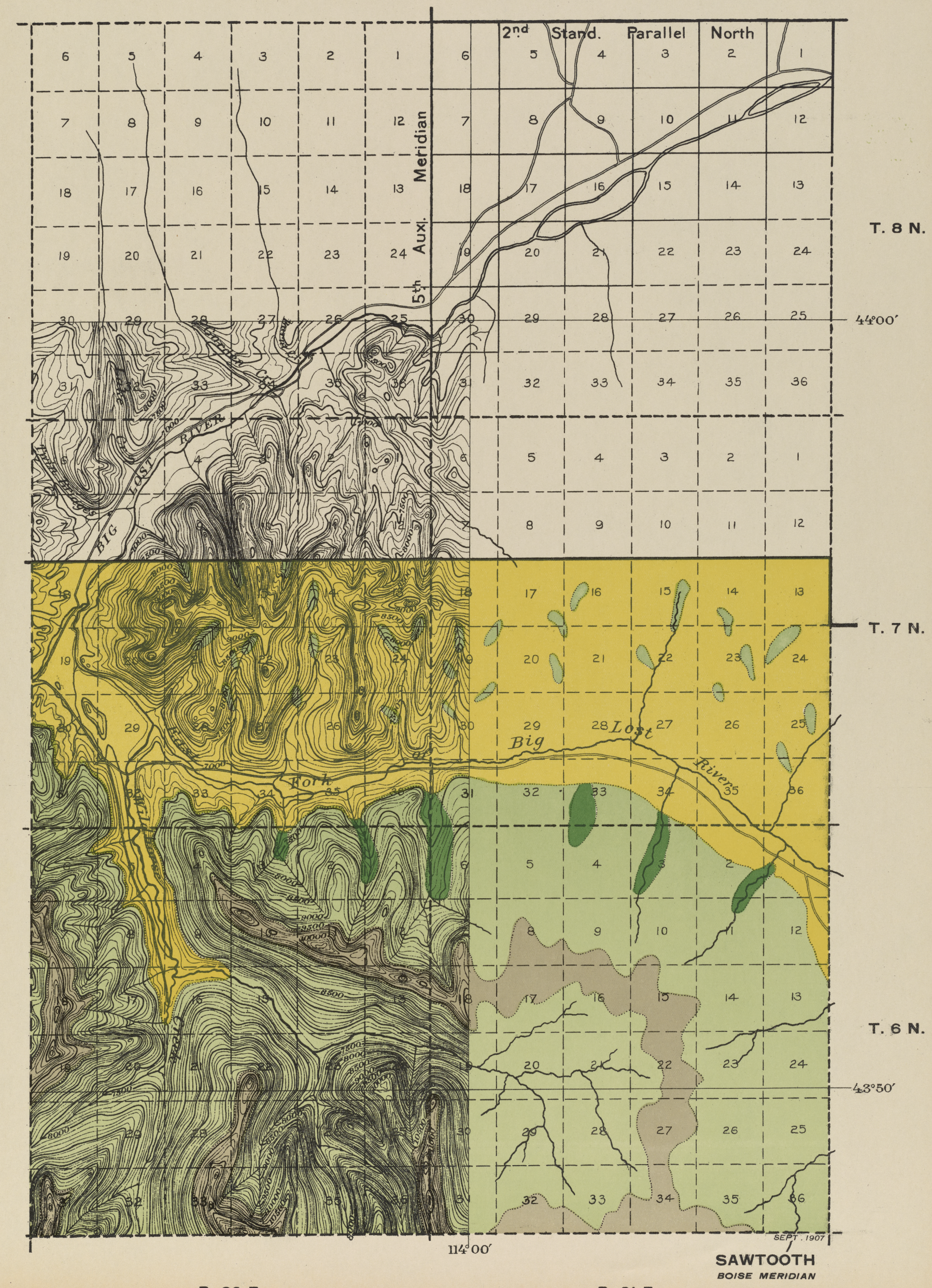
2nd Stand. Parallel North
Auxl. 5th Meridian
T. 8 N.
44°00′
T. 7 N.
T. 6 N.
43°50′
114°00′
Big Lost River
Little Lost River
Twin Bridges
Big Lost River
Little Lost River
Big Lost River
Little Lost River
Big Lost Rivers
Little Lost River
Big Lost Rivers
Little Lost River
Big Lost Rivers

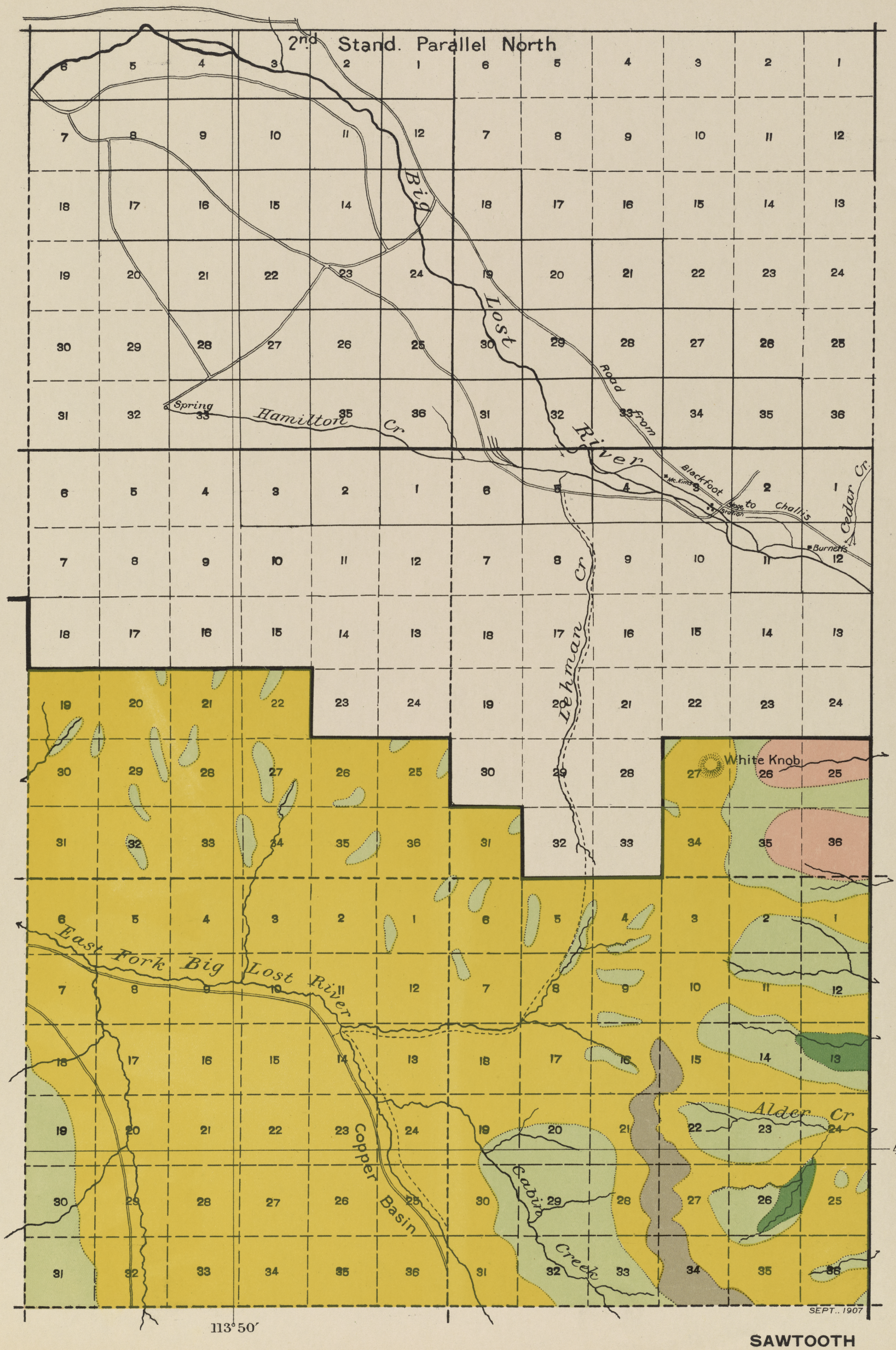

T. 8 N.

T. 7 N.

T. 6 N.

R. 22 E.

R. 23 E.

SAWTOOTH

BOISE MERIDIAN

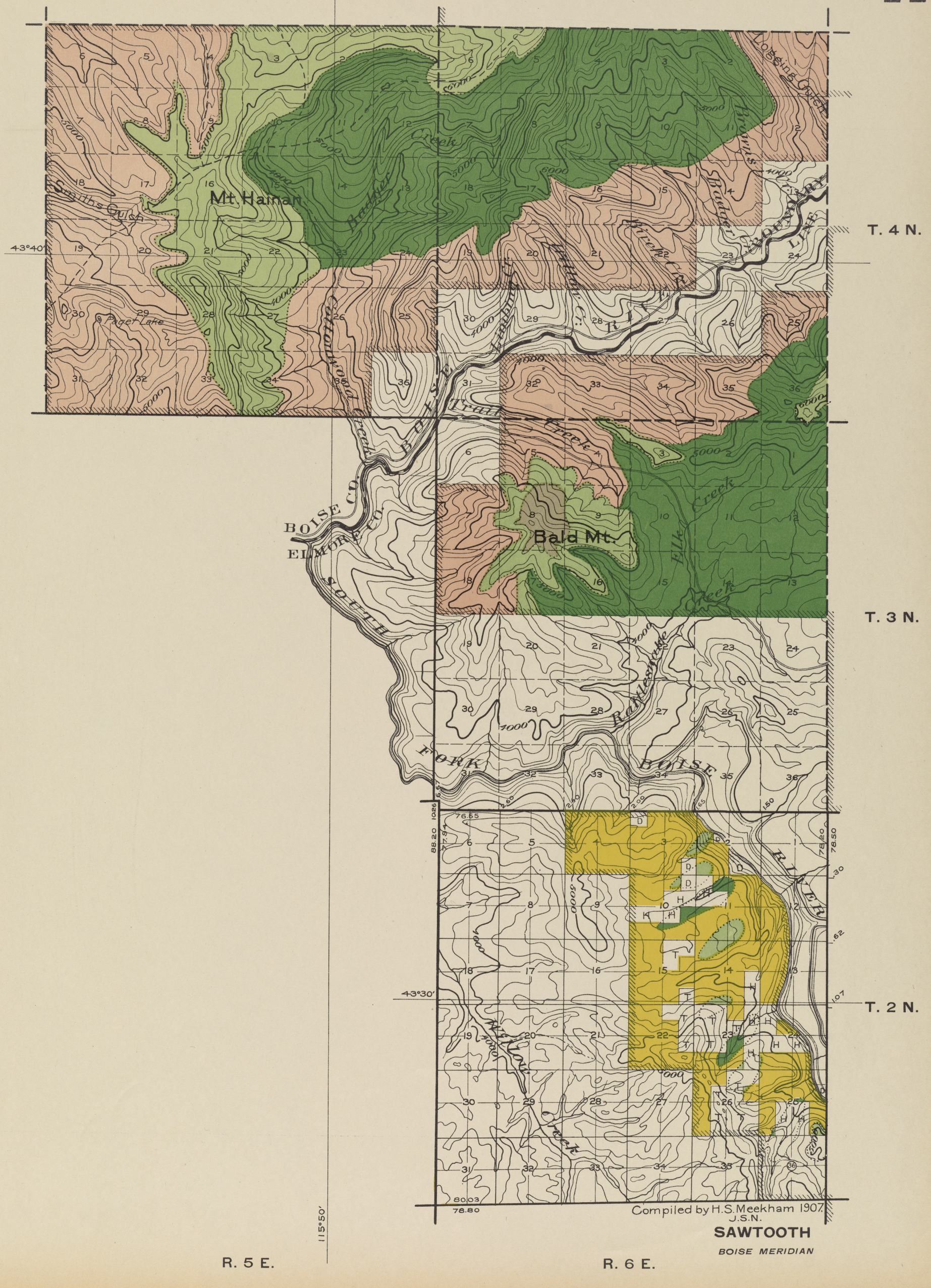
Mt Hainan
Bald Mt.
Smiths Gulch
Paget Lake
Cottonwood Creek
Badger Creek
Trail Creek
Elk Creek
Lester Creek
Rattlesnake
Lobstick Creek
Broncho Line
Atlanta
Boise R.
Middle Fork
South Fork
BOISE CO.
ELMORE CO.
T. 4 N.
T. 3 N.
T. 2 N.
43°40'
43°30'
115°50'
R. 5 E.
R. 6 E.
Compiled by H.S. Meekham 1907.
J.S.N.
SAWTOOTH
BOISE MERIDIAN

1st Standard Parallel North

T. 4 N.

43°40'

T. 3 N.

43°30'

T. 2 N.

R. 7 E.

R. 8 E.

115°30'

BOISE CO. BOISE CO. ELMORE CO.

Boise River

Sheep Creek

Trail Trail

Sheep Creek

Rattlesnake Creek

Rattlesnake Creek

Right Fork

Long Gulch

Roaring River

East Mt. Limit

2nd Auxiliary

M. Russel

Lindsay

Basil Smith

Gabes Creek

N.F. Smith Creek

Smith Prairie

S.F. Boise River

Blind Creek

Compiled by H.S. Meekham 1907.
J.S.N.

SAWTOOTH
BOISE MERIDIAN

1st Standard Parallel North

East

2nd Auxiliary Meridian

T. 4 N.

T. 3 N.

T. 2 N.

43°40'

43°30'

R. 9 E.

R. 10 E.

Rocky Bar

Junction Bar

Pine Grove

Trinity Mts.

Trinity Lake

Johnson

Hot Springs

John O'Connel

Jackson

Casey

Steel Cr.

Beaver Creek

Red Warrior Cr.

Lincoln Creek

Feather Cr.

Canuse Cr.

Barker Creek

Black Cr.

Pine Grove Gulch

Abbotts Cr.

Van Gilder Gulch

Trinity River

Greens Gulch

Rose Creek

Fall Creek

South Fork Boise River

Boise River

Grouse Creek

Hot Springs Creek

Compiled by H.S. Meekham 1907.
J.S.N.

SAWTOOTH

BOISE MERIDIAN

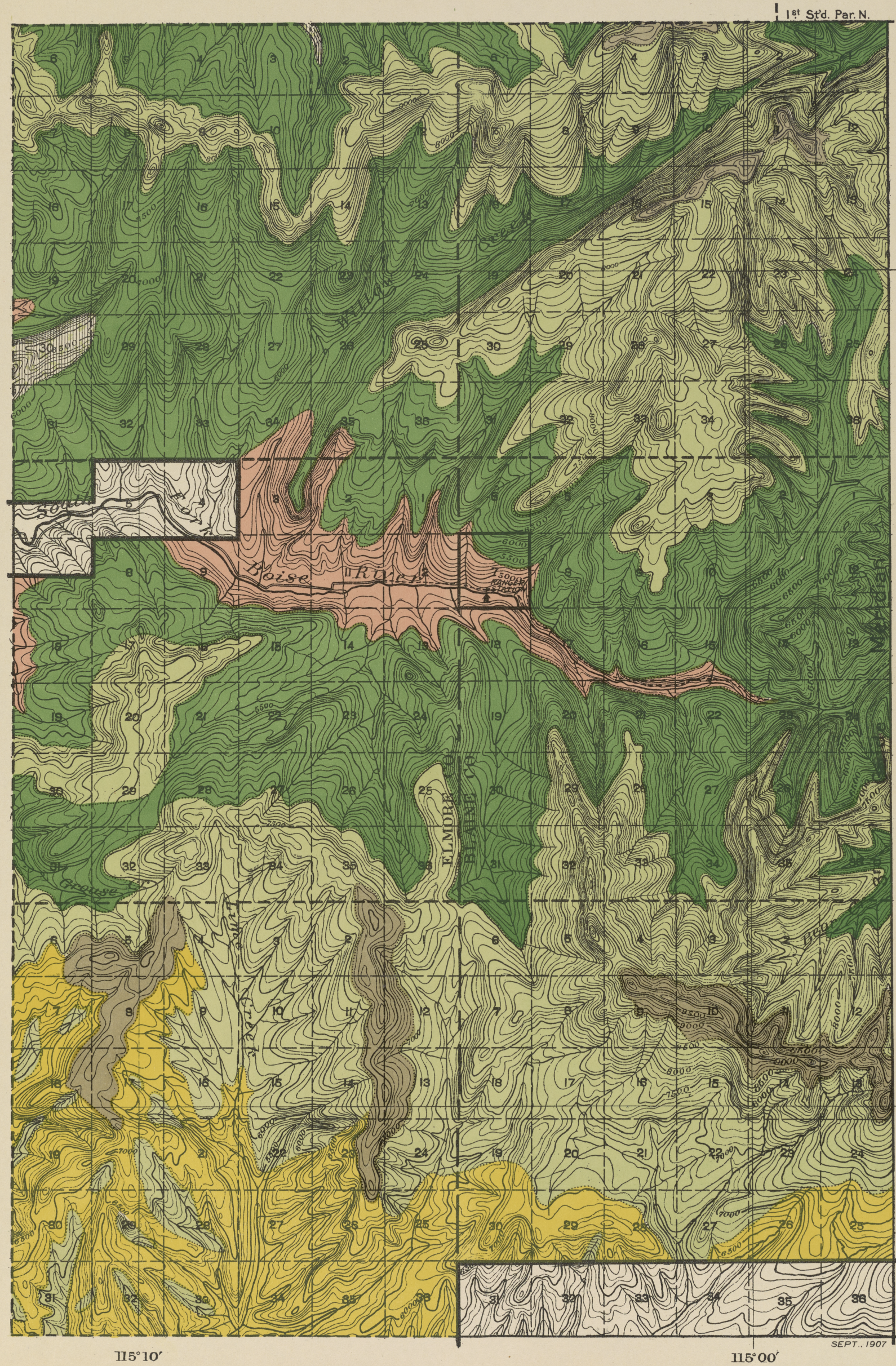
1st Std. Par. N.
T. 4 N.
43° 40′
T. 3 N.
43° 30′
T. 2 N.
Boise River
Big Wood R.
Camas Creek
Little Wood R.
Greasewood Creek
Beaver Creek
ELMORE CO.
BLAINE CO.
RANGER STATION
115° 10′
115° 00′
SEPT., 1907
SAWTOOTH
BOISE MERIDIAN
R. 11 E.
R. 12 E.

T. 4 N.

T. 3 N.

T. 2 N.

T. 1 N.

43° 40′

114° 50′

R. 13 E.

R. 14 E.

SEPT., 1907

SAWTOOTH

BOISE MERIDIAN

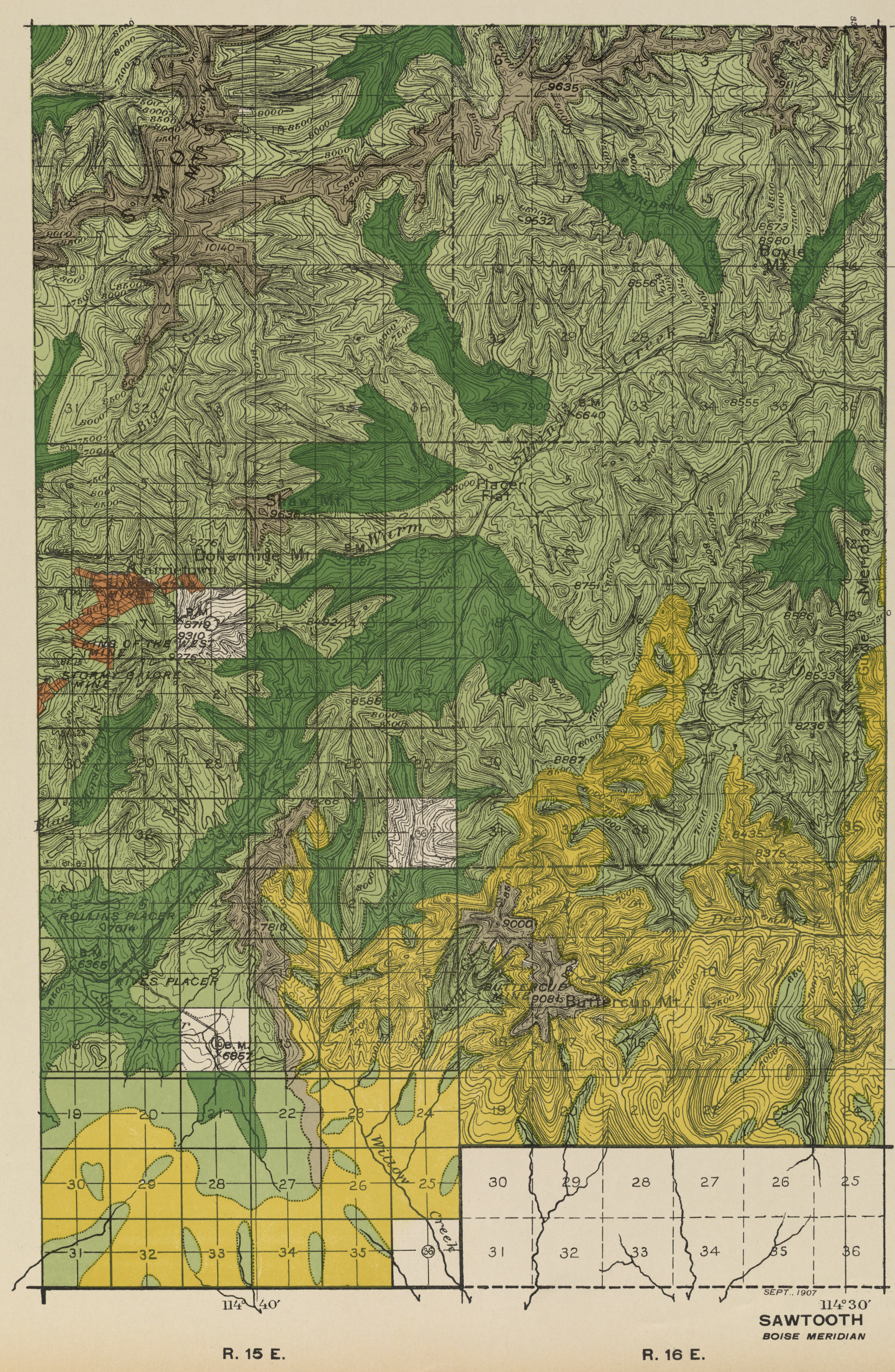
T. 4 N.
43°40′
T. 3 N.
43°30′
T. 2 N.
R. 15 E.
R. 16 E.
114° 40′
114° 30′
SEPT., 1907
SAWTOOTH
BOISE MERIDIAN
Big Peak
Placer Flat
Boulder Mt.
Deer Creek
Willow Creek
Buttercup Mt.
ROLLINS PLACER
STORM KING MTN.
TIMES OF THE WEST MINE
STORM KING MINE
9635
9532
10140
9276
9310
9084
8716
8673
8980
8556
8555
8586
8533
8236
8887
8435
8375
8752
8751
7818
6640
6365
6857
9000

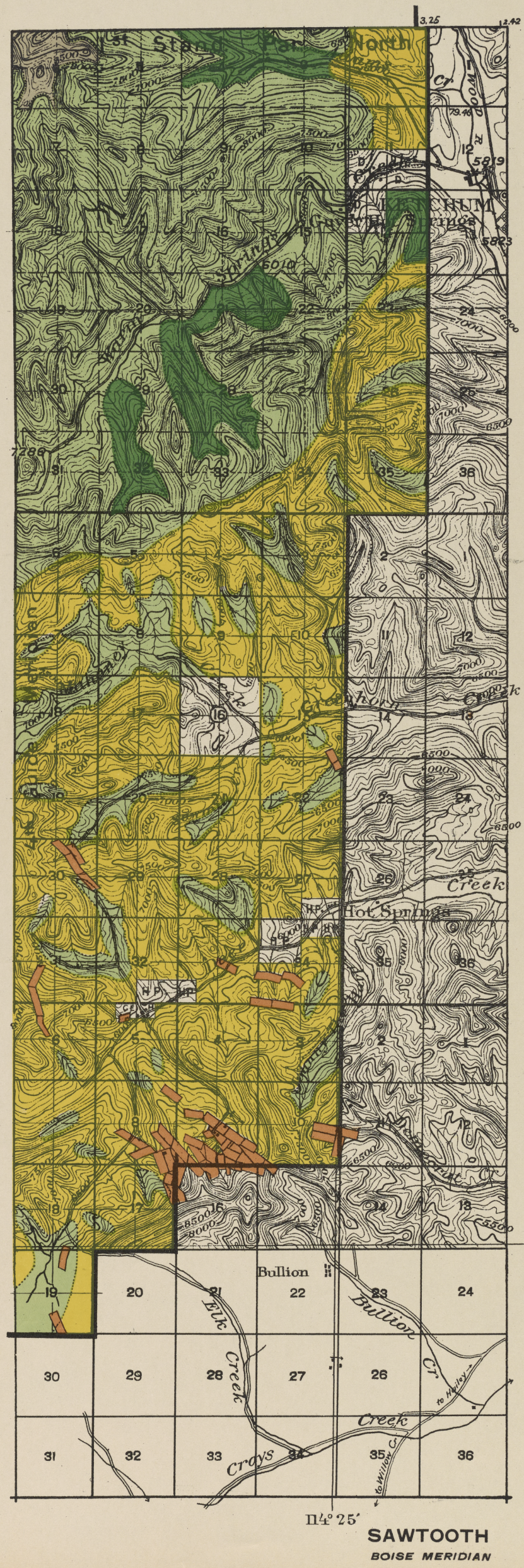
T. 4 N.
T. 3 N.
T. 2 N.
43°30′
114°25′
R. 17 E.
Stand
North
Hot Springs
Creek
Bullion
Elk Creek
Crays Creek
to Hailey
to Willow Cr.
SAWTOOTH
BOISE MERIDIAN

T. 5 N.

T. 4 N.

43°40′

T. 3 N.

Ketchum

Hailey

Hailey Springs

Gimlet

Greenhorn

Deer Cr.

Quigley

Indian Creek

Trail Creek

Stand Pipe Hill

Pacific

Ohio Gulch

Wood River

Big Wood River

East Fork

Big Wood

Little Wood River

Hailey Branch

Pete's Gulch

Cold Springs Gulch

Willow Creek

Hyndman Creek

Muldoon Canyon

Broad Canyon

Cove Creek

Trail Creek

Slaughterhouse Gulch

Cold Springs Canyon

The Devils Bedstead

5554

5465

5342

5419

5690

R. 17 E.

R. 18 E.

R. 19 E.

114°20′

114°10′

SAWTOOTH

BOISE MERIDIAN

SEPT. 1907

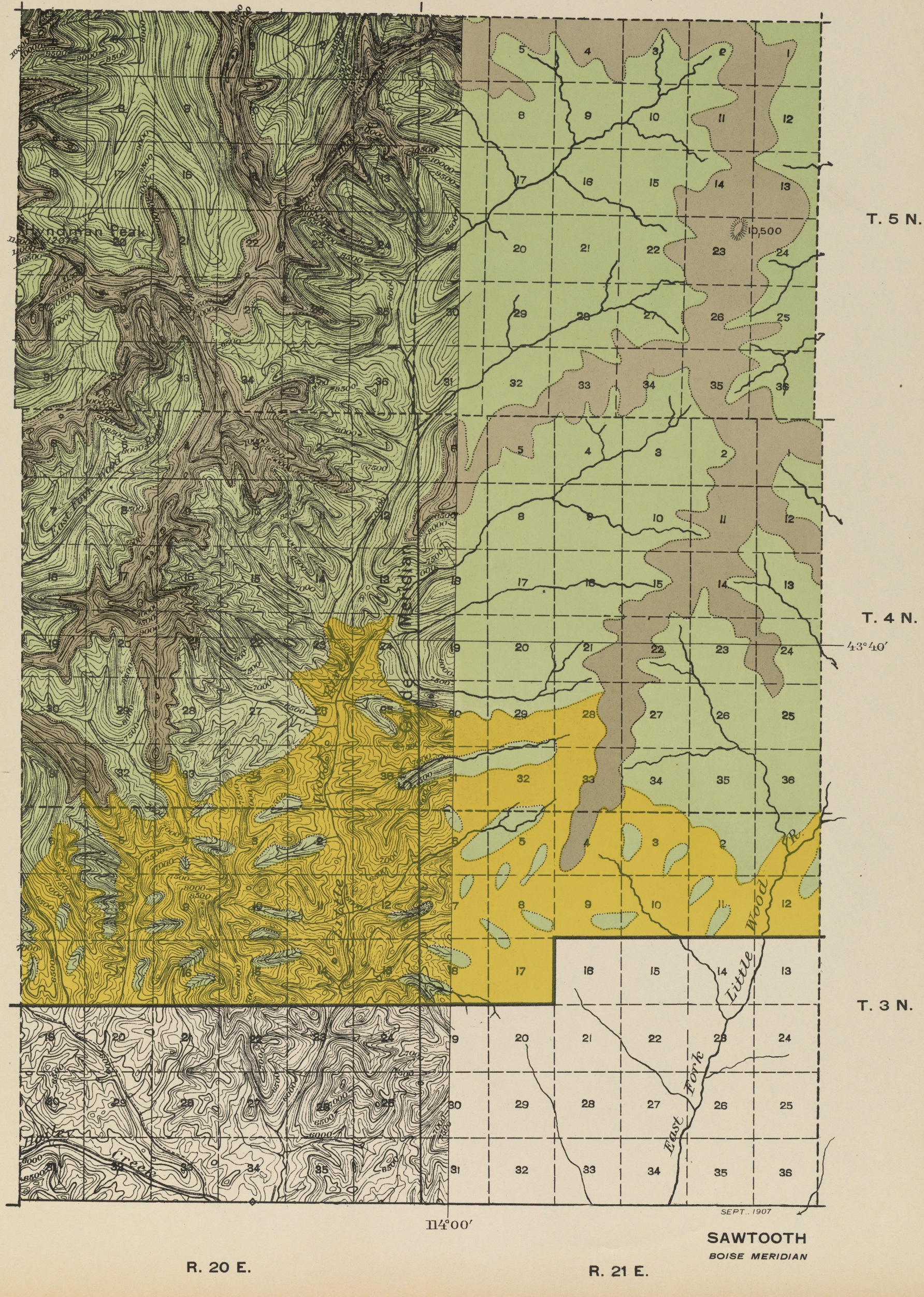
Hyndman Peak
10,500
Little Wood R.
East Fork
Little Wood R.
Hailey Creek
T. 5 N.
T. 4 N.
T. 3 N.
43°40′
114°00′
R. 20 E.
R. 21 E.
SEPT., 1907
SAWTOOTH
BOISE MERIDIAN

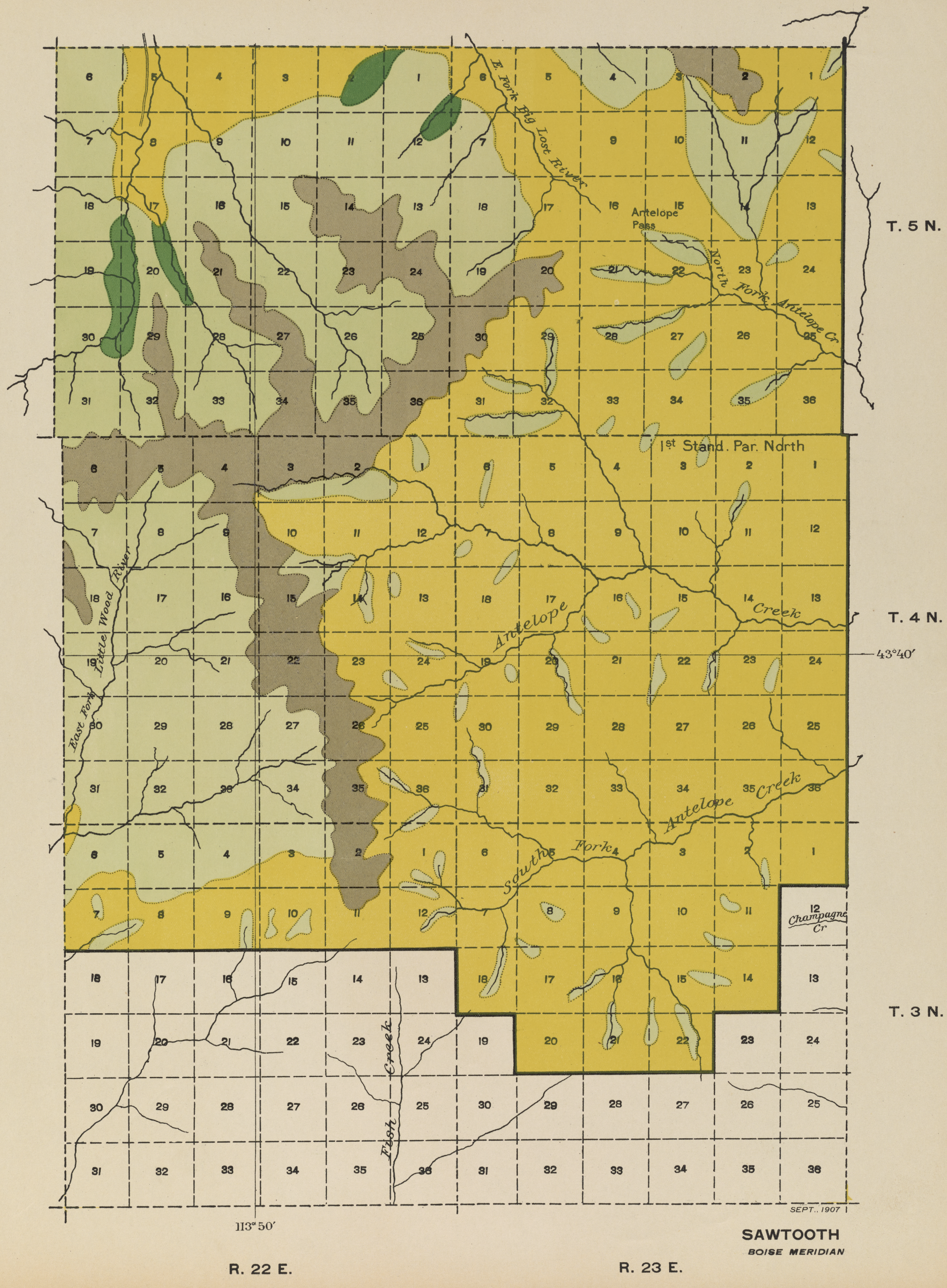
E. Fork Big Lost River
Antelope Pass
North Fork Antelope Cr
1st Stand. Par. North
Little Wood River
East Fork
Antelope Creek
South Fork
Antelope Creek
Champagne Cr
Fish Creek
T. 5 N.
T. 4 N.
T. 3 N.
43°40′
113° 50′
SEPT., 1907
SAWTOOTH
BOISE MERIDIAN
R. 22 E.
R. 23 E.

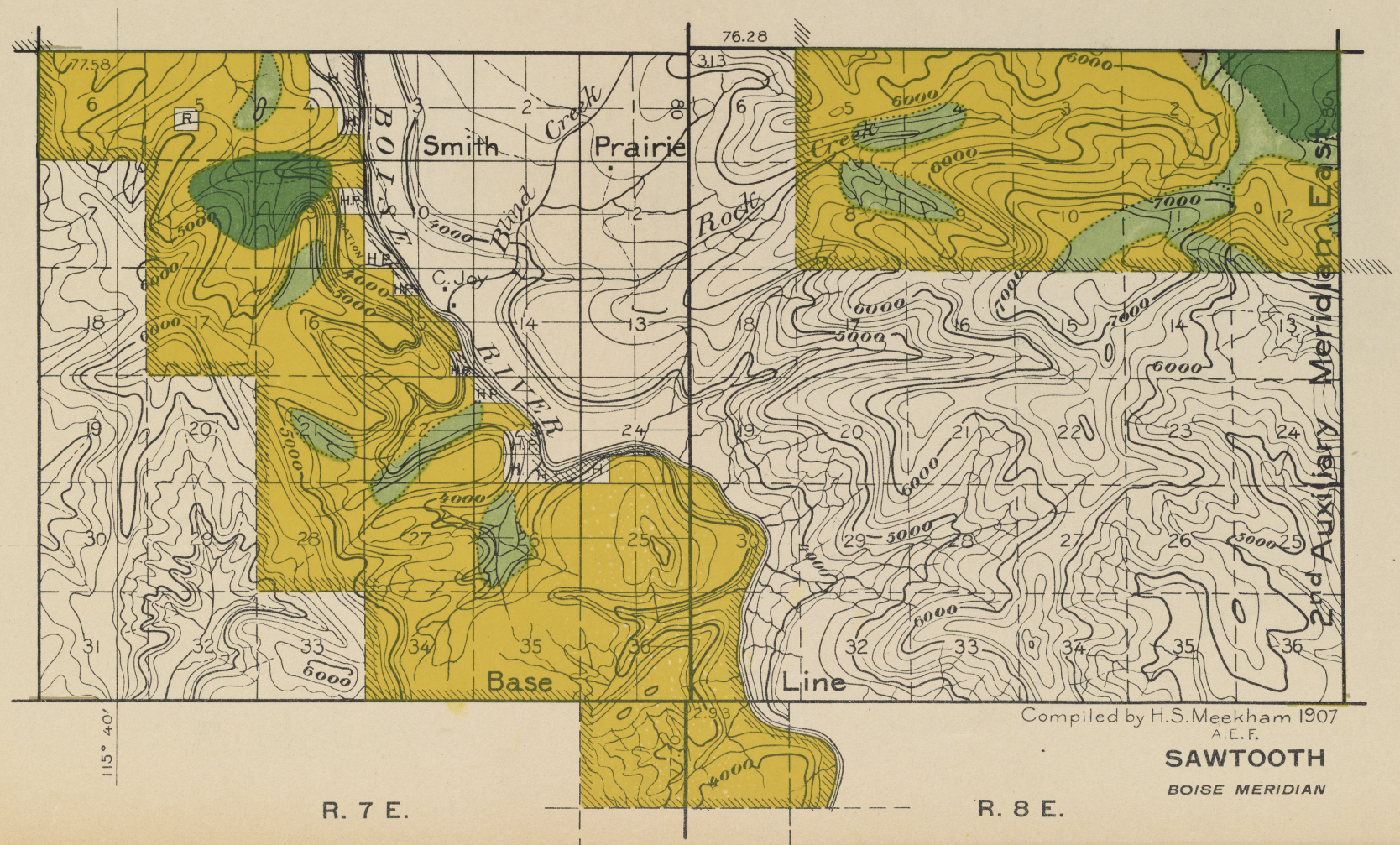
Smith
Prairie
Base
Line
Compiled by H.S. Meekham 1907
A.E.F.
SAWTOOTH
BOISE MERIDIAN
T. 1 N.
R. 7 E.
R. 8 E.
115° 40'
2nd Auxiliary Meridian East

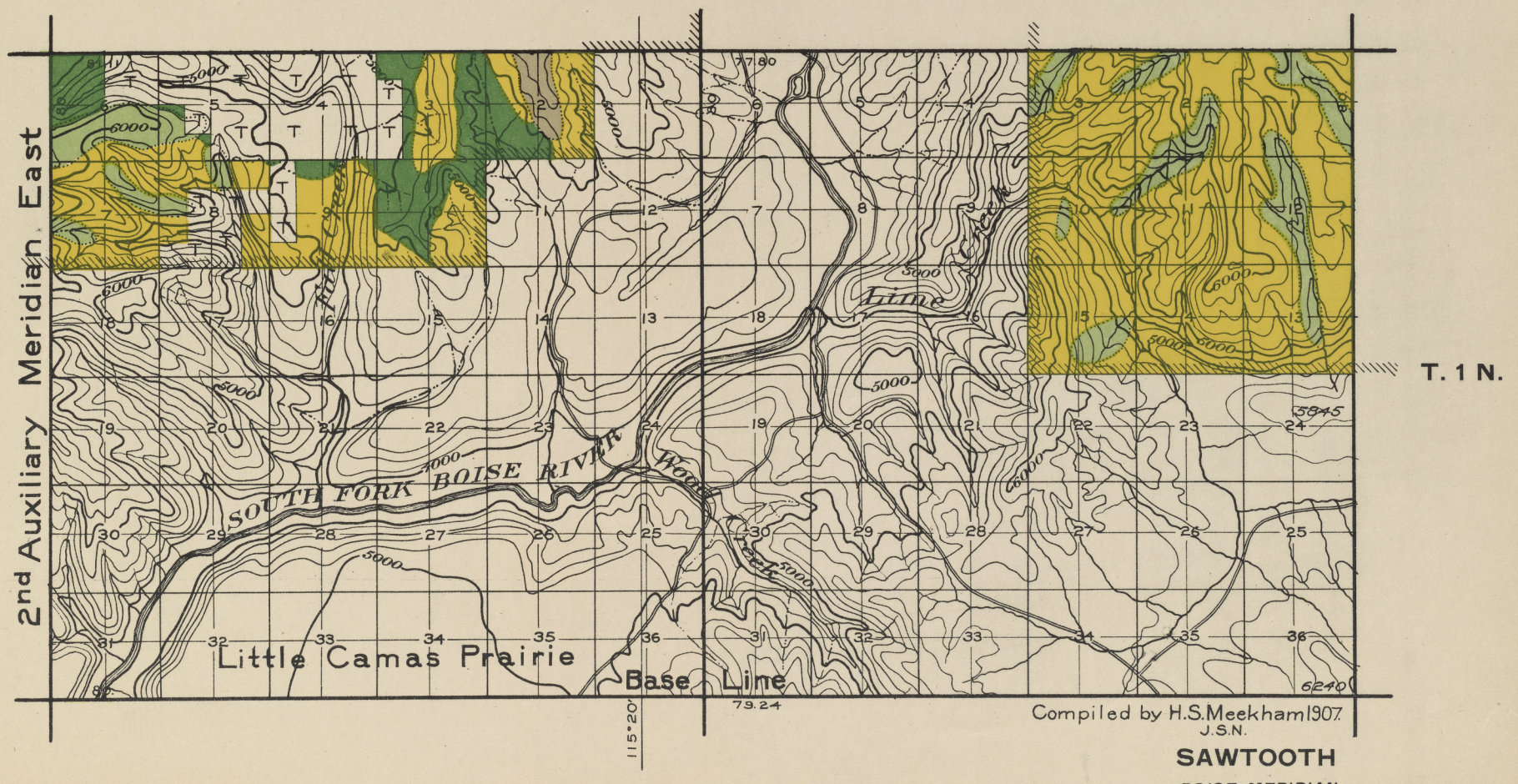
2nd Auxiliary Meridian East
T. 1 N.
SOUTH FORK BOISE RIVER
Little Camas Prairie
Base Line
Lime
Compiled by H.S.Meekham 1907
J.S.N.
SAWTOOTH
BOISE MERIDIAN
R. 9 E.
R. 10 E.

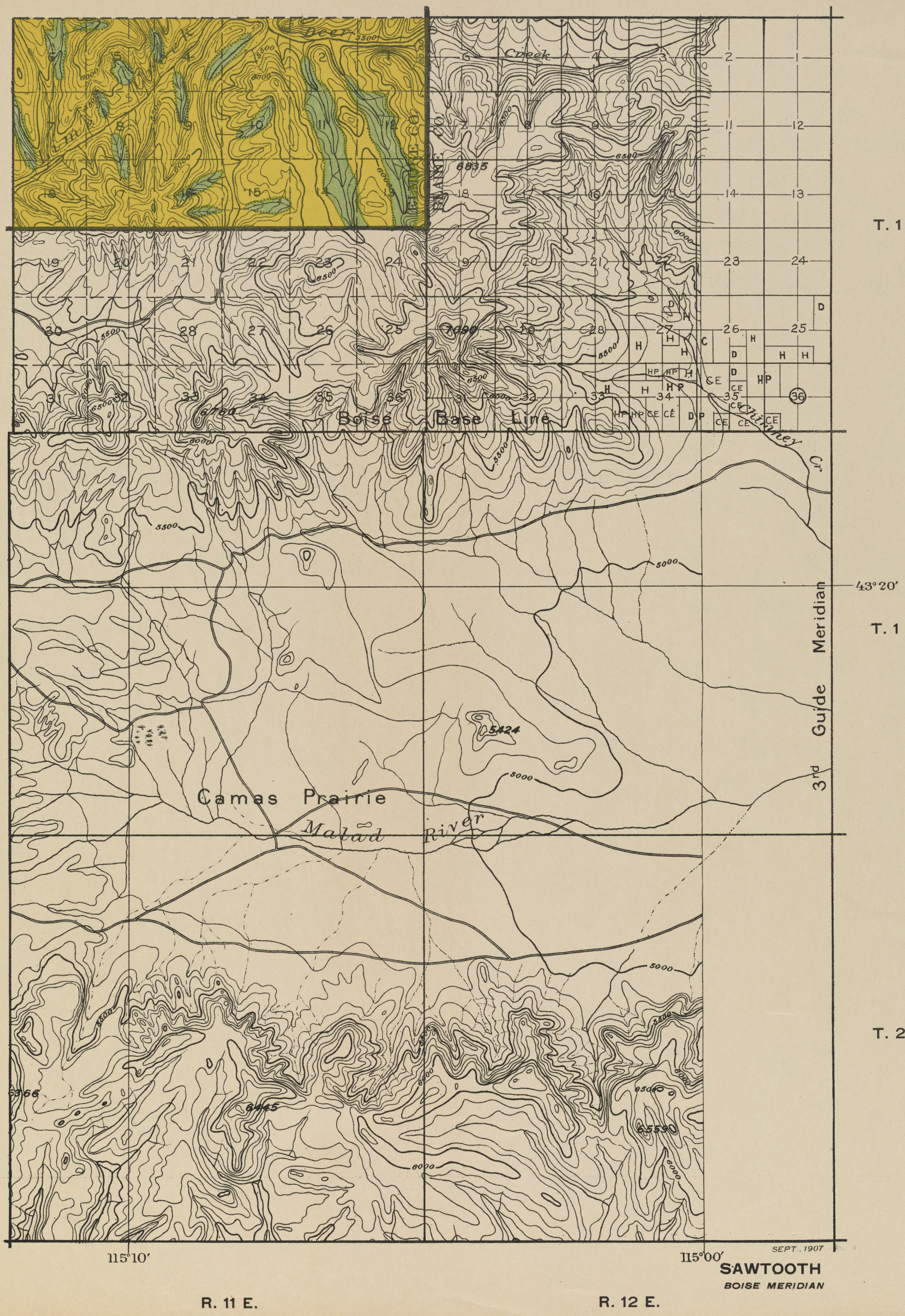
Deer Creek
6895
Boise Base Line
Whitney Cr.
3rd Guide Meridian
Camas Prairie
Malad River
5424
6766
6445
5530
T. 1 N.
T. 1 S.
T. 2 S.
43° 20′
115° 10′
115° 00′
R. 11 E.
R. 12 E.
SEPT. 1907
SAWTOOTH
BOISE MERIDIAN